


TOTAL EXTENT (LEAST EXTENT AS PER PATTI) : 1450 SQ.M ✓
ROAD AREA : 364 SQ.M ✓
NO.OF.PLOTS : 10 Nos. ✓

NOTE:




- 1.SPLAY - 3.0M X 3.0M
2. MEASUREMENTS ARE INDICATED EXCLUDING SPLAY DIMENSIONS
3.  ROAD AREA WAS HANDED OVER TO THE LOCAL BODY VIDE GIFT DEED DOCUMENT NO.14584/2018, DATE:7.12.2018, @ SRO AVADI

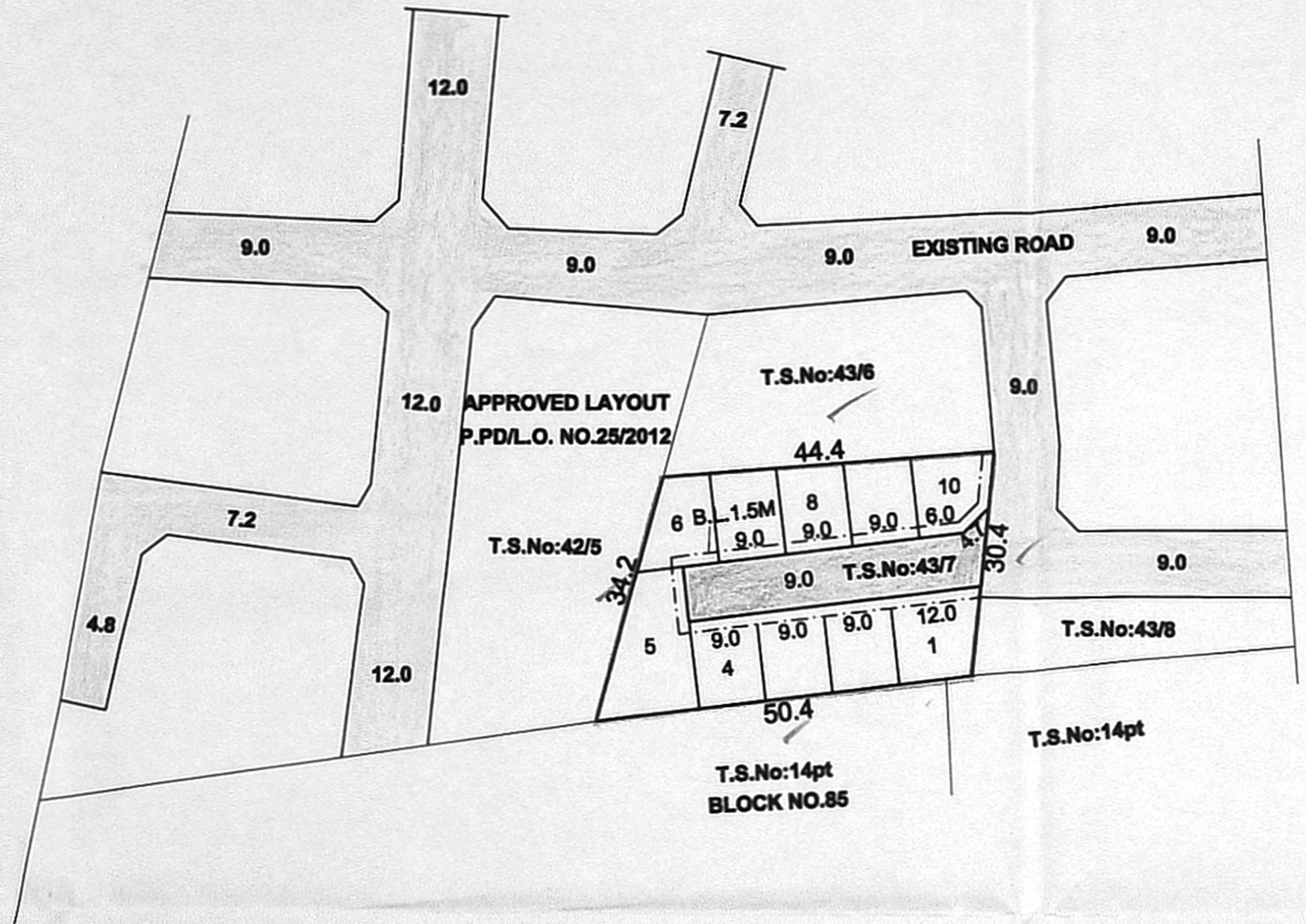
CONDITION:

DR RULE NO : 29 (11)

THE COST OF LAYING IMPROVEMENTS TO THE SYSTEMS IN RESPECT OF ROAD, WATER SUPPLY, SEWERAGE, DRAINAGE OR ELECTRIC POWER SUPPLY THAT MAY BE REQUIRED AS ASSESSED BY THE COMPETENT AUTHORITY SHALL BE BORNE BY THE APPLICANT.

LEGEND :

-  SITE BOUNDARY
-  ROADS GIFTED TO LOCAL BODY
-  EXISTING ROAD



PREPARED BY  P.A.II  3/1/19  A.P. 03/01/2019

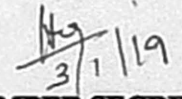
AVADI GREATER MUNICIPALITY

LAY OUT OF HOUSE SITES IN T.S.No.43/7, BLOCK No.64, WARD - I (OLD S.No.358/1A) OF PARUTHIPATTU VILLAGE.

SCALE - 1:800 (ALL MEASUREMENTS ARE IN METRE)

CONDITION:-
 THE LAYOUT APPROVAL IS VALID SUBJECT TO OBTAINING SANCTION FROM THE LOCAL BODY CONCERNED

P.P.D NO 3
L.O 2019
APPROVED
 VIDE LETTER NO : L1/5024/2017
 DATED : / / 2019

 3/1/19
 FOR MEMBER SECRETARY
 CHENNAI METROPOLITAN
 DEVELOPMENT AUTHORITY 4/5

